

WELCOME TO THE KING TUT TREASURE TOUR

This free, participatory tour is based on the growing hobby of geocaching. It's also a fun and interesting way to tour Philadelphia. This brochure gives you clues to locate 12 stops, all connected to King Tut's Egypt, and all in (or next to) Center City, Philadelphia.

The tour was created in celebration of the *Tutankhamun and the Golden Age of the Pharaohs* exhibition, presented by Mellon Financial Corporation, at The Franklin Institute through September 30, 2007. Along the tour route, you'll see how Egypt is represented in some of Philadelphia's prized collections.

WHAT IS GEOCACHING?

Geocaching is a high-tech scavenger hunt, which involves finding objects using a Global Positioning System (GPS) locator. If you don't own a GPS locator, don't fret. This brochure will give you all the clues you need to find your treasure. If you have a GPS locator, visit geocaching.com and search for GC10PZ9 for your version of the trail.

WHY SHOULD I PLAY?

You get to discover wonderful places, be a detective for a day, have fun and, if you find all the caches (treasure boxes), uncover a prize at the end.

Don't forget to visit gophila.com/tut for a complete listing of "Go Golden" privileges and special offers redeemable with your Tut ticket stub at more than 100 area restaurants, spas, shops and cultural attractions.

HOW DO I GET AROUND TOWN?

You can walk between many of the cache sites. For longer stretches, use one of three visitor trolleys or the ferry:

- The Tut Trolley costs \$2 per person, per ride. Service runs between the Independence Visitor Center, The Franklin Institute and the Penn Museum. gophila.com/tut
- The Phlash costs \$1 per person, per ride. The trolley stops at 20 locations between Penn's Landing and the Philadelphia Museum of Art. gophila.com/phlash
- The Historic Philadelphia Trolley Loop costs \$2 per person for an all-day pass. Service begins at the Independence Visitor Center and connects visitors to key historic sites, restaurants and shops along and near Independence Mall. (This trolley is only available from Memorial Day weekend to Labor Day weekend.)
- The RiverLink Ferry costs \$6 for adults and \$5 for children and seniors, round-trip. The ferry runs from 9:00 a.m. to 6:00 p.m. with departures from Philadelphia every hour and from Camden every half hour. Tickets can be purchased at the Philadelphia and Camden terminals or at the Independence Visitor Center. riverlinkferry.org

Cache 1: TREASURE OF TUT



GPS: N 39° 57.486 W 075° 10.342

CODE: GCW6RX

HOURS: Weekdays, 9:30 a.m.-5:00 p.m.; weekends, 9:30 a.m.-9:00 p.m.

CLUE: Tut's favorite things are on display in this building. Let his image guide you to the entrance of the Temple.

Cache 2: CITY OF THE KING



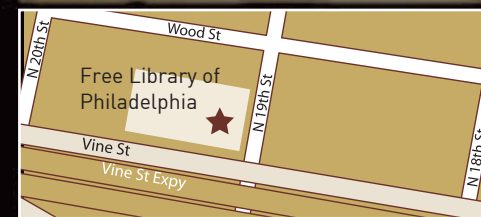
GPS: N 39° 56.952 W 075° 11.436

CODE: GC10PZZ

HOURS: Tues-Sat, 10:00 a.m.-4:30 p.m.; Sun, 1:00-5:00 p.m.; closed Mon

CLUE: Enter the doorways to the past to find Amarna, the ancient city that tells the tale of the Boy King's childhood. Look for the clue in the entrance way.

Cache 3: WORDS OF A PHARAOH



GPS: N 39° 57.563 W 075° 10.233

CODE: GCGN0D

HOURS: Mon-Wed, 9:00 a.m.-9:00 p.m.; Thur-Sat, 9:00 a.m.-5:00 p.m.; closed Sun

CLUE: Here you'll find Philadelphia's version of the great Library of Alexandria where you can read for free. Look for Anne Rice's *The Mummy*.

Cache 4: SPHINX ON CANVAS



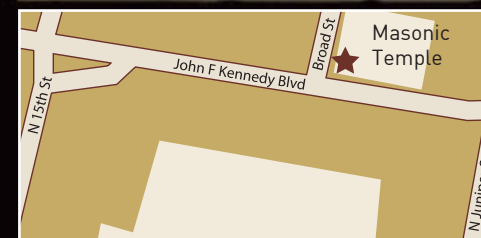
GPS: N 39° 57.318 W 075° 09.786

CODE: GC10Q09

HOURS: Tues-Sat, 10:00 a.m.-5:00 p.m.; Sun, 11:00 a.m.-5:00 p.m.; closed Mon

CLUE: Head to the nation's oldest museum and school of fine arts. Enter the building and turn left to find a room where a sphinx lives on canvas.

Cache 5: EGYPTIAN HALL



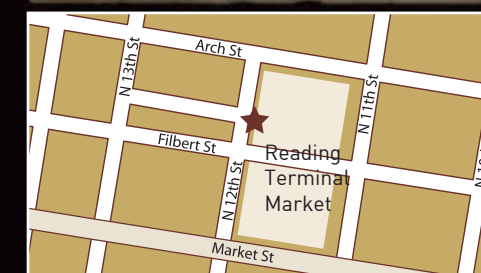
GPS: N 39° 57.216 W 075° 09.780

CODE: GC10PZN

HOURS: Tues-Fri, 10:00 a.m.-5:00 p.m.; Sat, 9:30 a.m.-12:00 p.m.; closed Sun and Mon

CLUE: What temple of an ancient order boasts an impressive Egyptian hall? Head to the "marketplace" for your mark.

Cache 6: PHARAOH'S BOUNTY



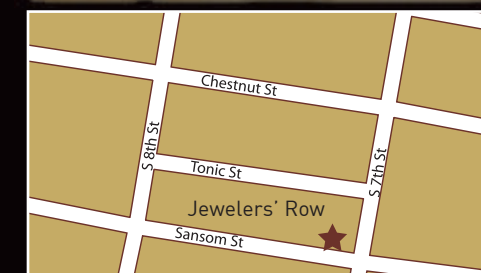
GPS: N 39° 57.200 W 075° 09.530

CODE: GCRE1Z

HOURS: Mon-Sat, 8:00 a.m.-6:00 p.m.; Sun, 9:00 a.m.-4:00 p.m.

CLUE: Food fit for a king can be found at this local marketplace. Walk a mile in Tut's *shiny* shoes to find the bounty.

Cache 7: EGYPTIAN JEWELS



GPS: N 39° 56.925 W 075° 09.198

CODE: GC10Q0C

HOURS: Always open

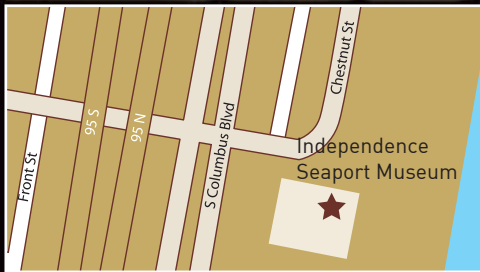
CLUE: Crown jewels for all eternity can be found on this famous block, which is nicknamed "row." In front of #719, you'll discover gold.

Cache 8: TEACHING THE TRAVELERS



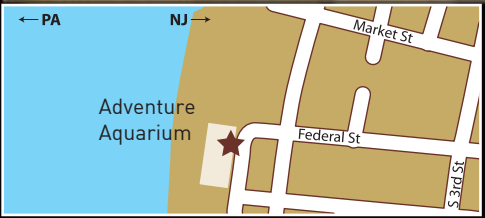
GPS: N 39° 57.104 W 075° 08.994
CODE: GC10Q02
HOURS: Daily, 8:30 a.m.-6:00 p.m.
CLUE: Visitors to Philadelphia should make this place their first stop to learn about local treasures. Find your own treasure among the brochures.

Cache 9: RIVER TRAVELS



GPS: N 39° 56.776 W 075° 08.414
CODE: GC11KMA
HOURS: Daily, 10:00 a.m.-5:00 p.m.
CLUE: Tut's royal barge would fit in well at this museum of the sea. Head to where you would buy a (miniature) vessel for your voyage.

Cache 10: CROSSING THE BANKS OF THE NILE



GPS: N 39° 56.750 W 075° 07.895
CODE: GC11KMN
HOURS: Daily, 9:30 a.m.-5:00 p.m.
CLUE: Ferry over to see and touch creatures of the water world. Along the promenade, just past the entrance, is where your orange odyssey will end.

Cache 11: ANCIENT WALL PAINTING



GPS: N 39° 56.975 W 075° 09.158
CODE: GC11KMQ
HOURS: Always open
CLUE: You will not find a physical cache here. Instead, do as the ancient Egyptians did and discover your clue by reading the symbols etched on the mural. Your stamp is the first letter of the name of the ruler pictured on the lowest medal.

Cache 12: EGYPT-A-DELPHIA



GPS: N 39° 57.303 W 075° 09.025
CODE: GC10Q00
HOURS: Daily, 10:00 a.m.-9:00 p.m.
CLUE: Head to a city made of sand in a square named after Philadelphia's most famous inventor. Decipher the hieroglyphic on the far left obelisk to discover the location of the cache.

HOW DOES THE GAME WORK?

- Beneath every map in this brochure, you will find the latitude and longitude of each cache. These are the numbers you will need for your GPS locator.
- If you don't have a GPS locator, simply use the written clue and the map to determine the location.
- Once you get to the site indicated, follow the clue or look for the compass rose to discover the actual location of the cache. The cache (pronounced like "cash") is a box marked with the compass rose design.
- Inside the cache, you'll find a stamper. Stamp the "Passport Stamps" box on the back of this brochure in the box corresponding to the cache number you're visiting.
- When you fill in all 12 stamp boxes, unscramble the letters to make a word, then follow instructions at the end of this brochure to claim your small prize.
- You don't need to find the caches in order. If you choose to, you'll find they move basically west to east.
- It should take approximately four hours to complete the tour, but there's no need to rush! You can do the King Tut Treasure Tour over a few days or weeks, taking advantage of the **Philly Overnight® Hotel Package**. Stay a while at the cache sites, and take some time to eat and shop along the way.



PASSPORT STAMPS

1	2
3	4
5	6
7	8
9	10
11	12

Decode the passport password, and read below for prize instructions.

Sponsored by:



Congratulations! You've completed the King Tut Treasure Tour by finding all 12 caches and unscrambling the password! Now, bring your completed brochure to the gift shop located at Cache 12 to redeem your prize.

KING TUT TREASURE TOUR
 A GEOCACHING TRAIL AND SCAVENGER HUNT OF PHILLY'S EGYPTIAN CONNECTIONS



gophila.com/geocaching

(G. Widman for GPTMC)